








Adopted by:
Charlotte Regional Transportation Planning Organization
Date: January 18, 2017


NCDOT
Date: March 9, 2017

Recommended by:
Transportation Planning Branch
Date: February 15, 2017

Sheet 1	Adoption Sheet
Sheet 2	Highway Map
Sheet 3	Public Transportation and Rail Map
Sheet 4	Bicycle Map
Sheet 5	Pedestrian Map

-  Schools
-  Roads
-  Railroads
-  Rivers
-  Planning Boundary
-  County Boundary
-  Municipalities

0 3 6 12 Miles



Sheet 1 of 5

Base map date: January 4, 2017

Refer to CTP document for more details



Charlotte Regional Transportation Planning Organization
 North Carolina

Comprehensive Transportation Plan
 Plan date: January 18, 2017